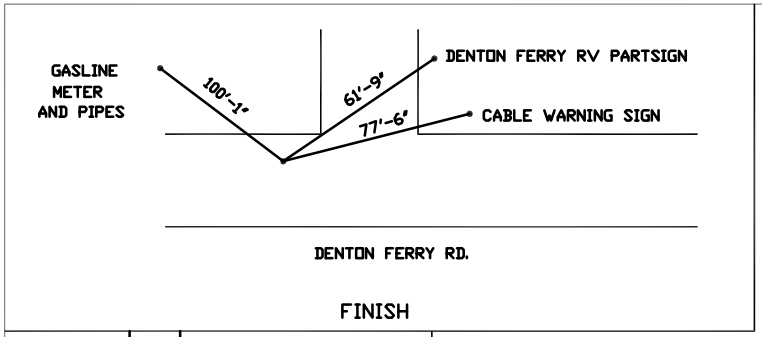
GASLINE
METER
AND PIPES
100'-1"
61'-9"
77'-6"
DENTON FERRY RV PARTSIGN
CABLE WARNING SIGN
DENTON FERRY RD.
FINISH

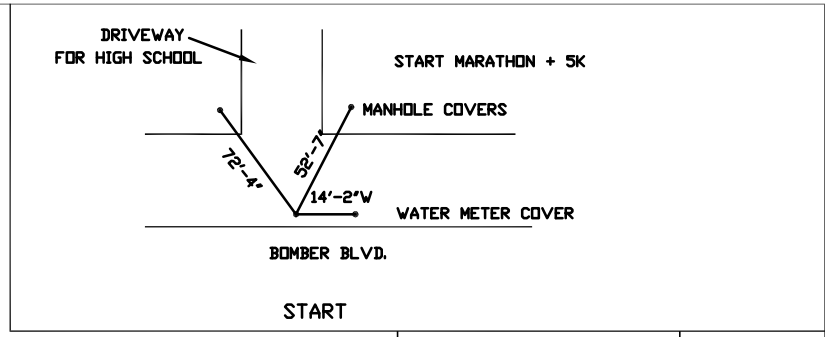
DRIVEWAY
FOR HIGH SCHOOL
START MARATHON + 5K
MANHOLE COVERS
72'-4"
52'-7"
14'-2"W
WATER METER COVER
BOMBER BLVD.
START

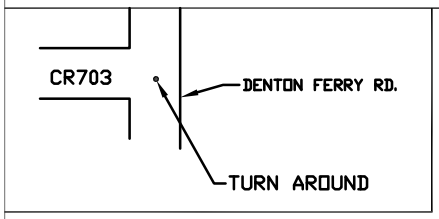
CR703
DENTON FERRY RD.
TURN AROUND

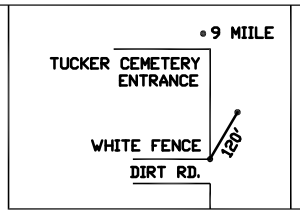
9 MIILE
TUCKER CEMETERY
ENTRANCE
WHITE FENCE
120'
DIRT RD.

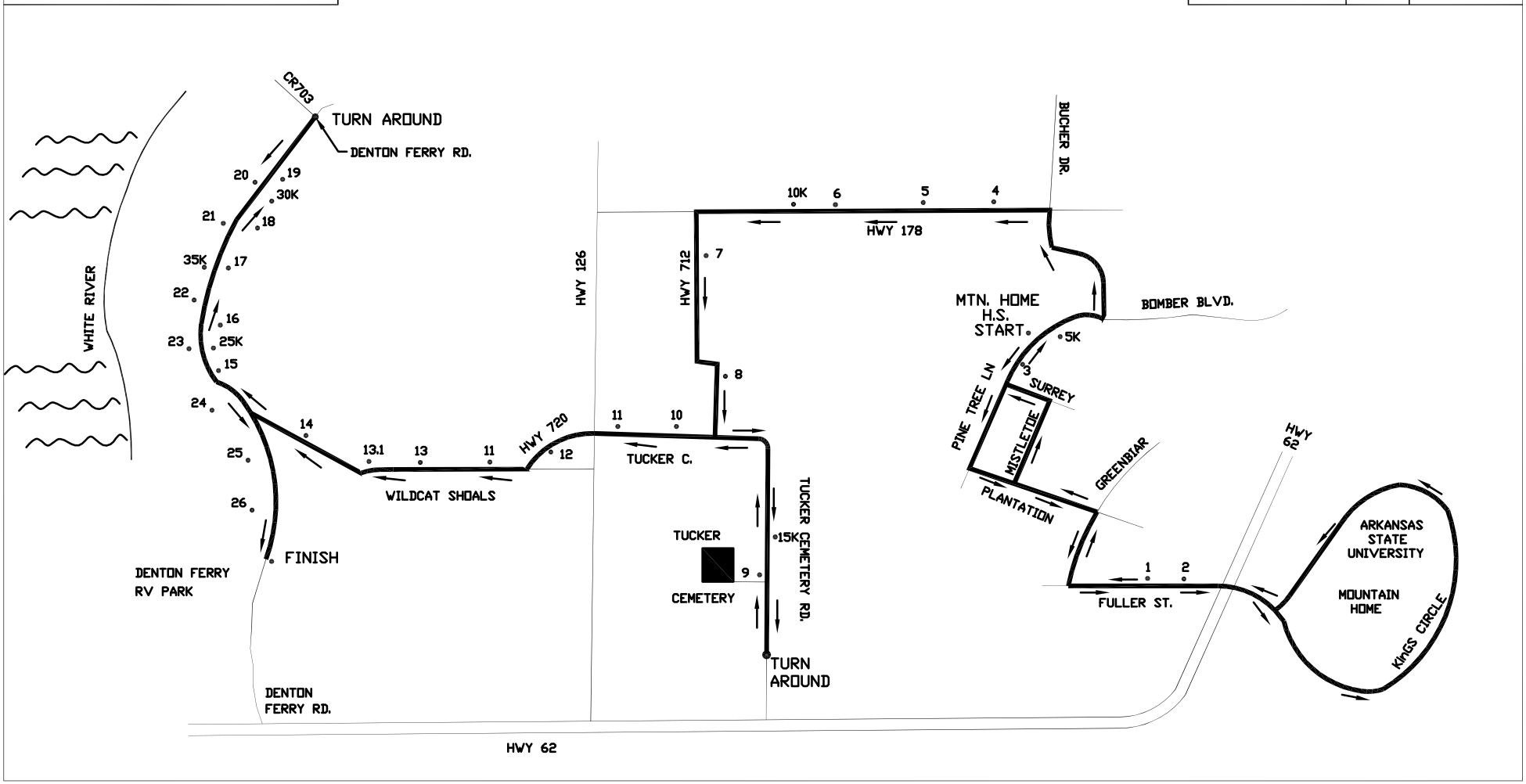
CR703
TURN AROUND
DENTON FERRY RD.
WHITE RIVER
20
19
30K
21
18
35K
17
22
16
23
25K
15
24
14
25
13.1
13
11
HWY 720
12
26
WILDCAT SHOALS
FINISH
DENTON FERRY
RV PARK
DENTON
FERRY RD.
HWY 62
HWY 126
HWY 712
7
8
11
10
TUCKER C.
TUCKER
9
CEMETERY
15K
TUCKER CEMETERY RD.
TURN
AROUND
10K
6
5
4
HWY 178
BUCHER DR.
BOMBER BLVD.
MTN. HOME
H.S.
START
5K
3
SURREY
PINE TREE LN
MISTLETOE
GREENBIAR
PLANTATION
HWY
62
1
2
FULLER ST.
ARKANSAS
STATE
UNIVERSITY
MOUNTAIN
HOME
KINGS CIRCLE